










Preliminary Pedestrian Recommendations/ Recomendaciones preliminares para peatones

Reedley Active Transportation and Parkway Master Plan




Legend/Leyenda

-  Destinations/Destinos
-  Farmland/Tierra cultivable
-  Point of Interest/Puntos de interés
-  Parks/Parques
-  Schools/Escuelas
-  Pedestrian Activity Areas
-  Railways/Vía férrea
-  Lighting Recommendations/Recomendaciones del alumbrado




Shared Facilities/Instalaciones compartidas

-  Multi-use path/Sendero compartido




Existing Crossings/Cruces peatonales

-  Improvements recommended/Mejoras recomendadas
-  No improvements recommended/No mejoras recomendadas
-  New crossing location/Nuevo cruce peatonal

Sidewalks/Banquetas

-  Sidewalks on both sides/Banquetas en ambos lados
-  Sidewalk on one side only/Banquetas en un solo lado
-  No sidewalks/Falta de banquetas

Sidewalk Recommendations/ Recomendaciones para banquetas

-  Publicly Funded (Near-Term)/
Financiado con fondos públicos (Corto plazo)
-  Private Development- Near Term/
Desarrollo privado (Corto plazo)
-  Desired Improvement/Mejora deseada

